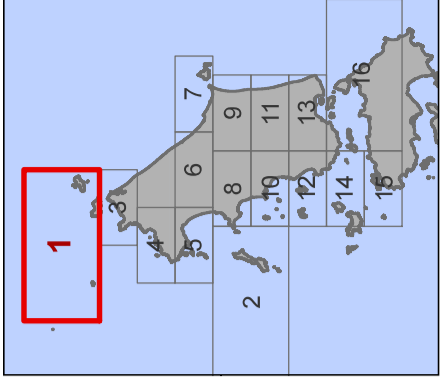
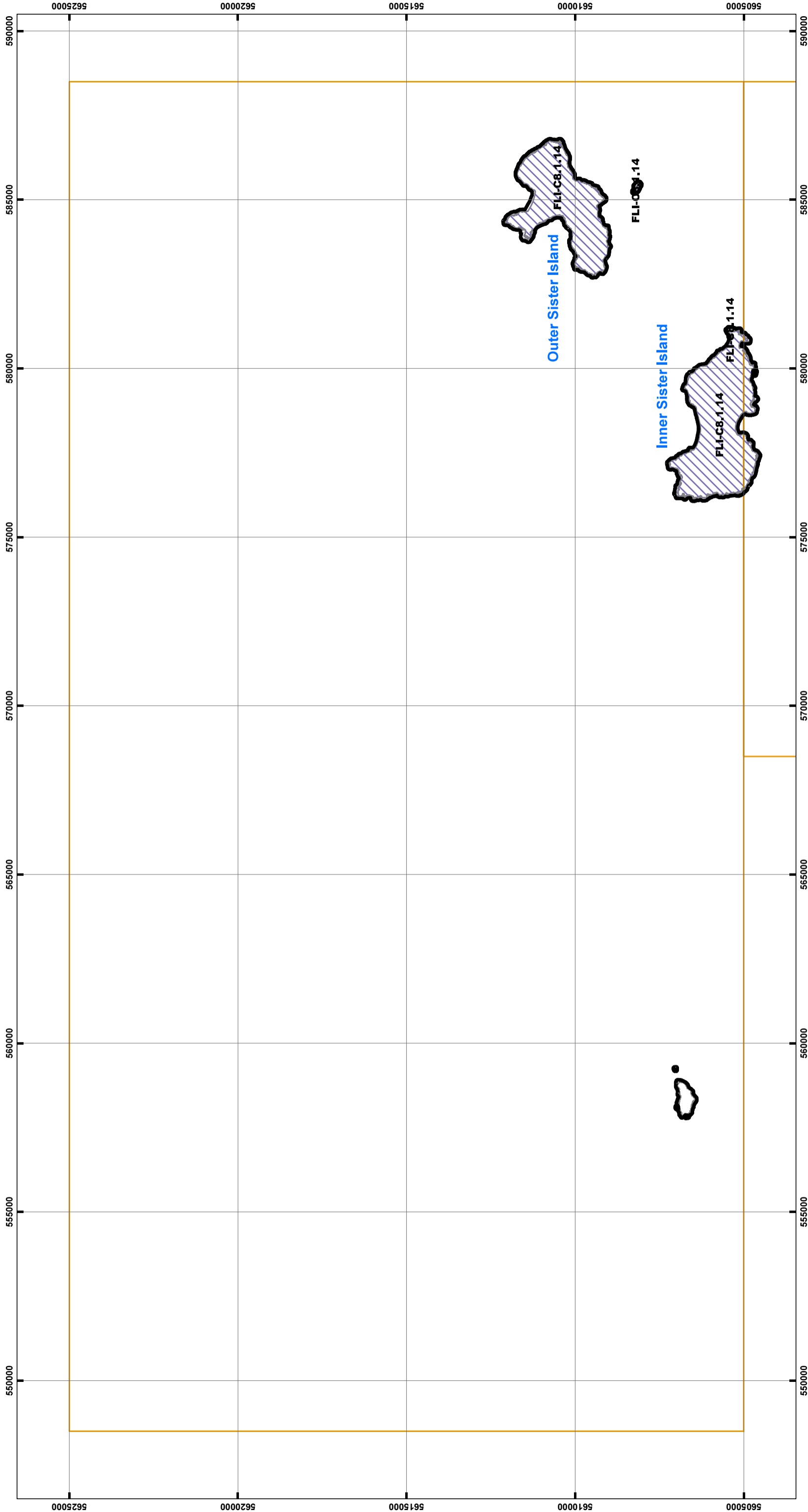


FLINDERS LOCAL PROVISIONS SCHEDULE - SCENIC PROTECTION OVERLAY



MAP 1 OF 20

0 2,000 4,000 6,000
Metres

Coordinate System: GDA 1994 MGA Zone 55
Base data from theLIST, © State of Tasmania
Land title data current as of 28/03/2021

Disclaimer: Before taking any action based on data shown on this map, it should first be verified with the relevant council.

esk mapping
gis

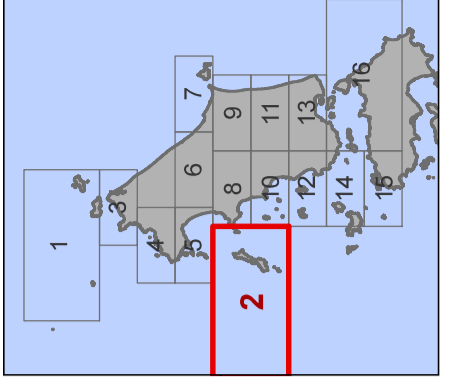
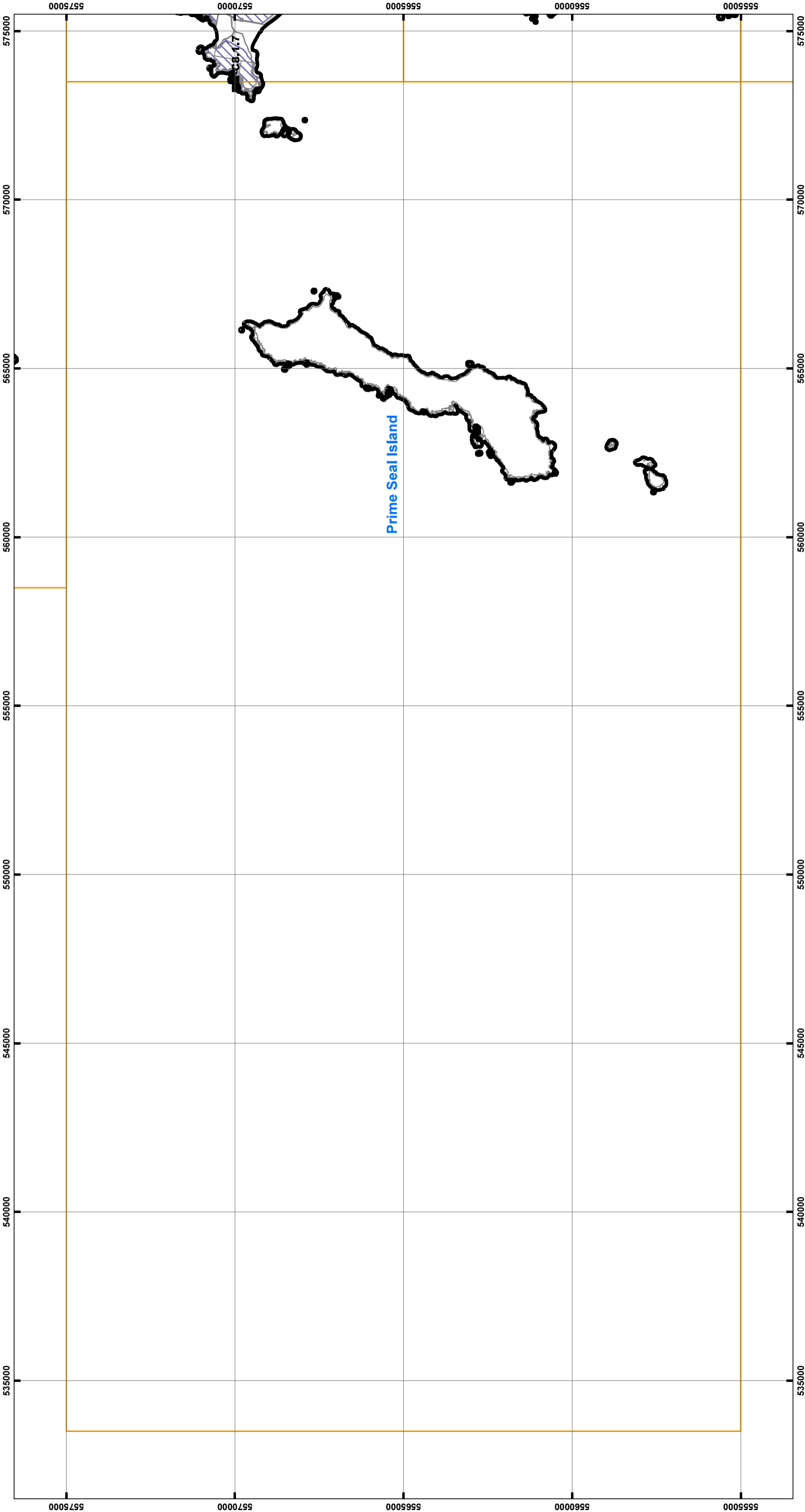
Prepared by
Date: 23/04/2021
Doc. Version: 0

Legend

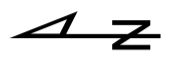
Scenic Protection Code

- Scenic protection area
- LPS Boundary
- Property Parcels

FLINDERS LOCAL PROVISIONS SCHEDULE - SCENIC PROTECTION OVERLAY



Prepared by






MAP 2 OF 20

Coordinate System: GDA 1994 MGA Zone 55
 Base data from theLIST, © State of Tasmania
 Land title data current as of 28/03/2021

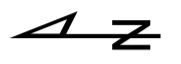
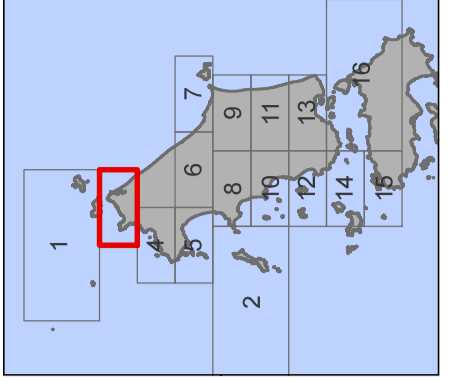
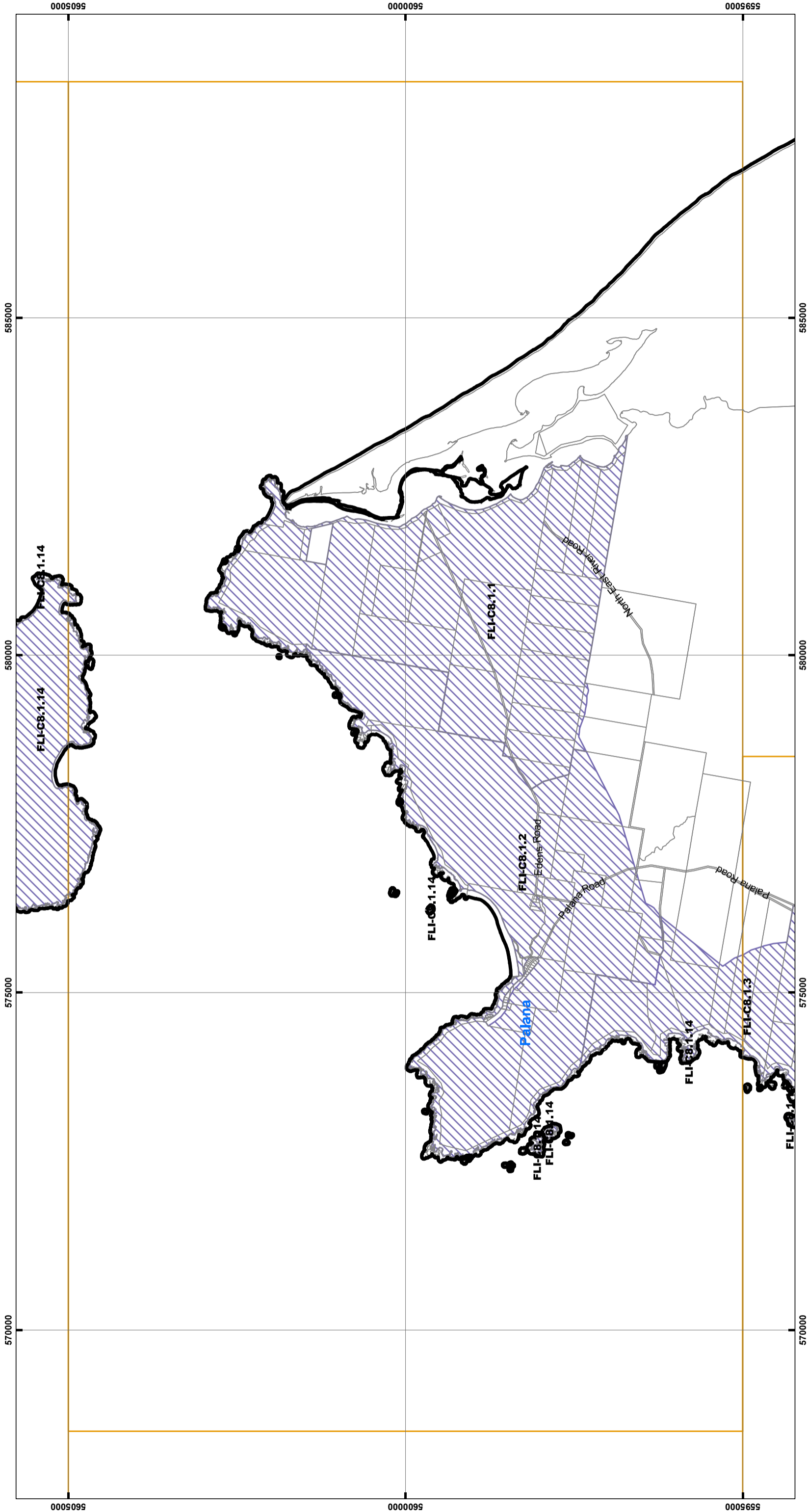
Disclaimer: Before taking any action based on data shown on this map, it should first be verified with the relevant council.

Date: 23/04/2021
 Doc. Version: 0

Legend

	Scenic protection area
	LPS Boundary
	Property Parcels

FLINDERS LOCAL PROVISIONS SCHEDULE - SCENIC PROTECTION OVERLAY



MAP 3 OF 20

Coordinate System: GDA 1994 MGA Zone 55
 Base data from theLIST, © State of Tasmania
 Land title data current as of 28/03/2021

Disclaimer: Before taking any action based on data shown on this map, it should first be verified with the relevant council.



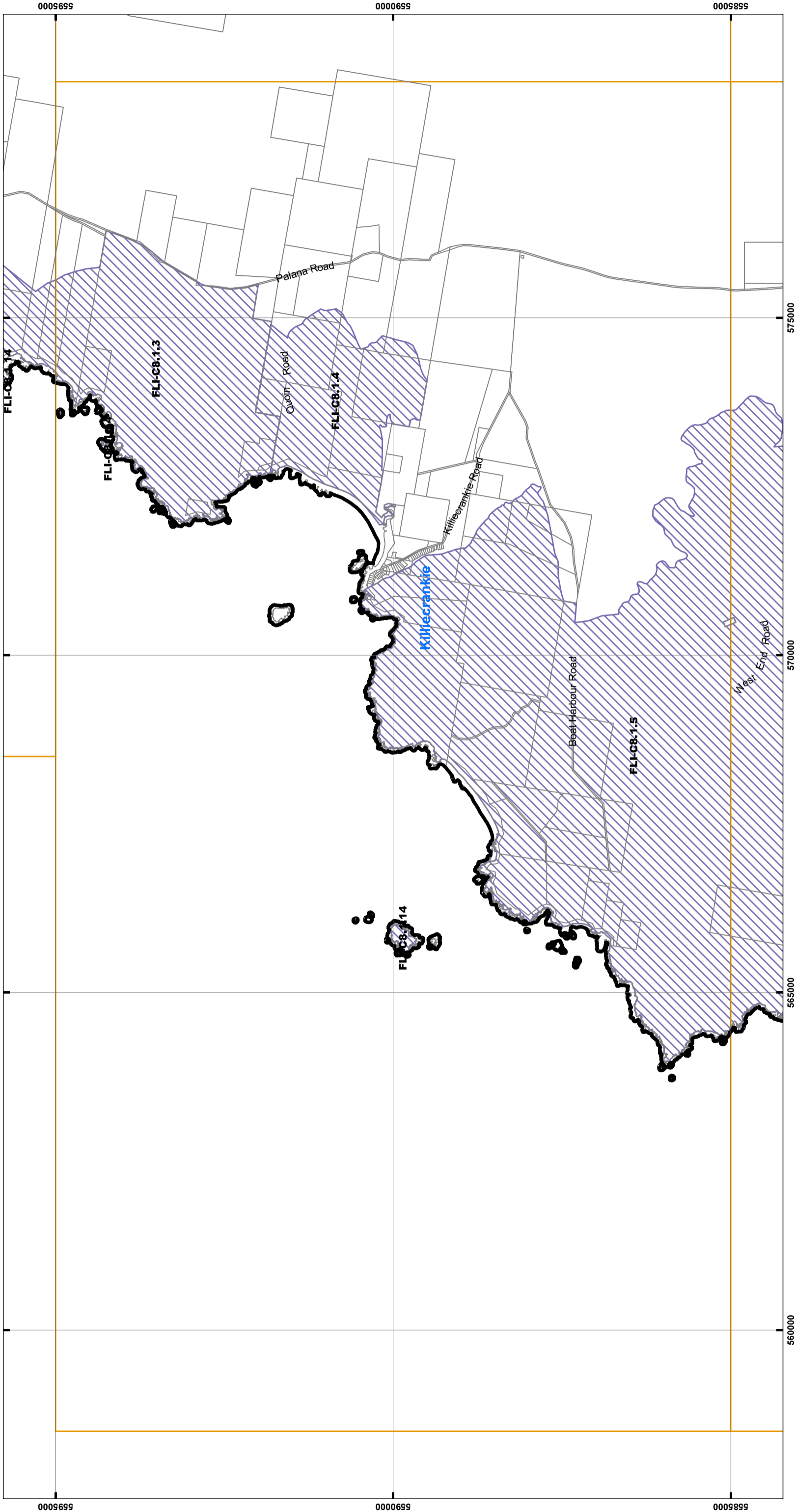
Prepared by

Date: 23/04/2021
 Doc. Version: 0

Legend

Scenic protection area	LPS Boundary
Property Parcels	

FLINDERS LOCAL PROVISIONS SCHEDULE - SCENIC PROTECTION OVERLAY

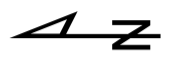


Legend

Scenic Protection Code

- Scenic protection area
- LPS Boundary
- Property Parcels

MAP 4 OF 20



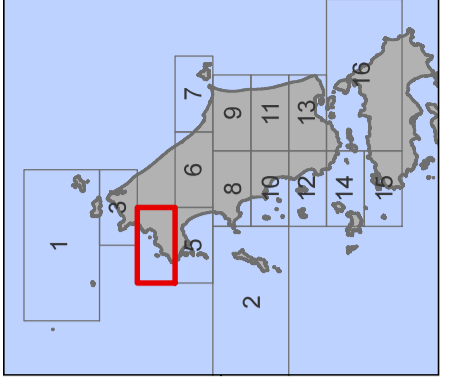
Coordinate System: GDA 1994 MGA Zone 55
 Base data from theLIST, © State of Tasmania
 Land title data current as of 28/03/2021

Disclaimer: Before taking any action based on data shown on this map, it should first be verified with the relevant council.

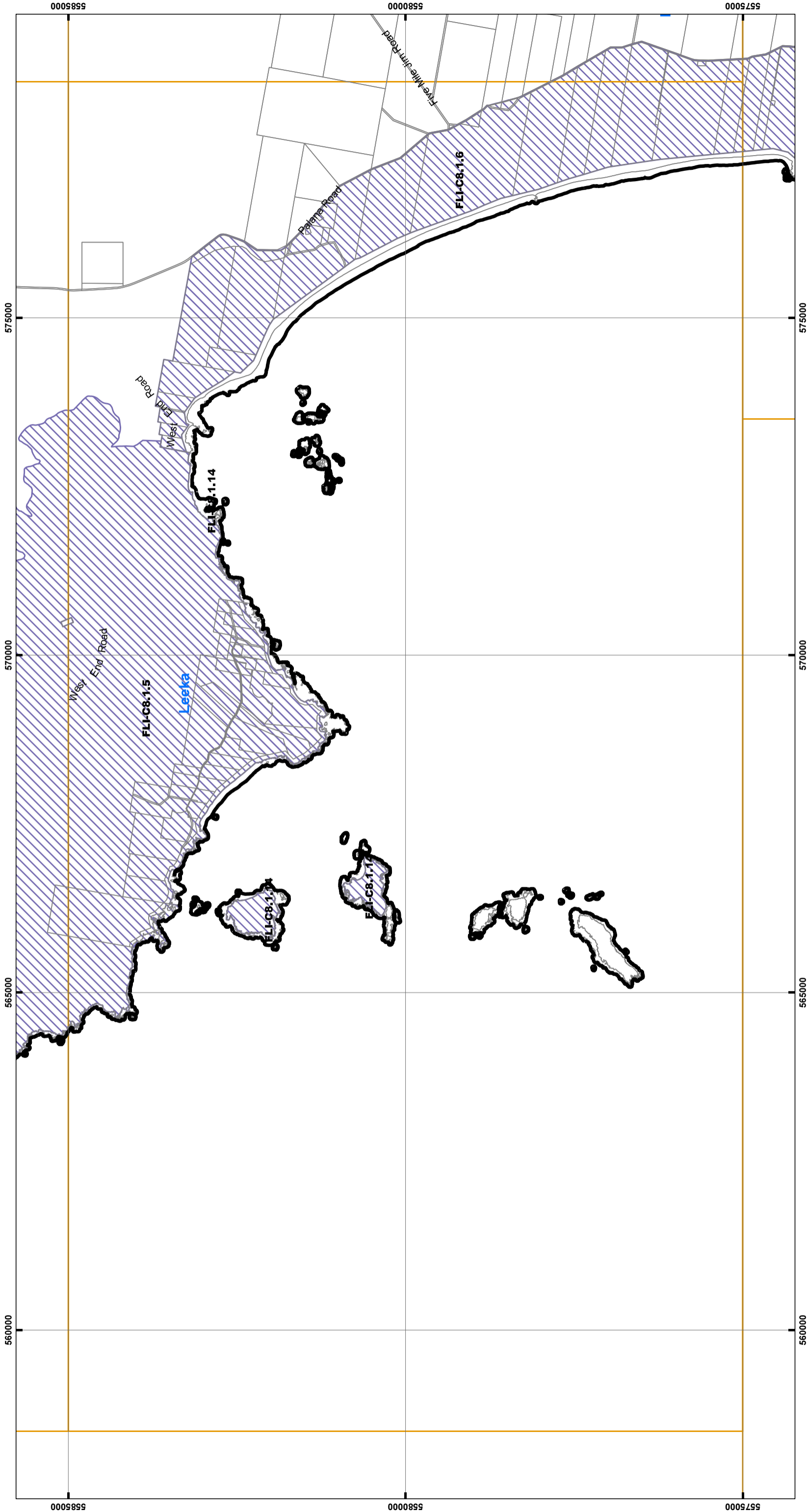
Date: 23/04/2021
 Doc. Version: 0



Prepared by



FLINDERS LOCAL PROVISIONS SCHEDULE - SCENIC PROTECTION OVERLAY



Legend

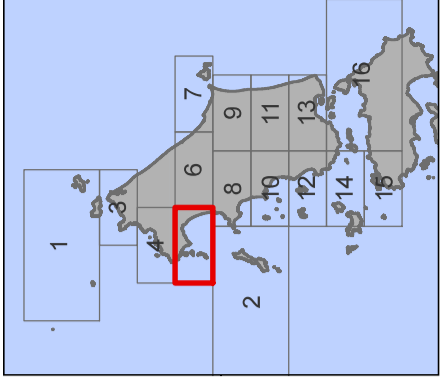
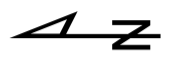
- Scenic protection area
- LPS Boundary
- Property Parcels

MAP 5 OF 20



Coordinate System: GDA 1994 MGA Zone 55
 Base data from theLIST, © State of Tasmania
 Land title data current as of 28/03/2021

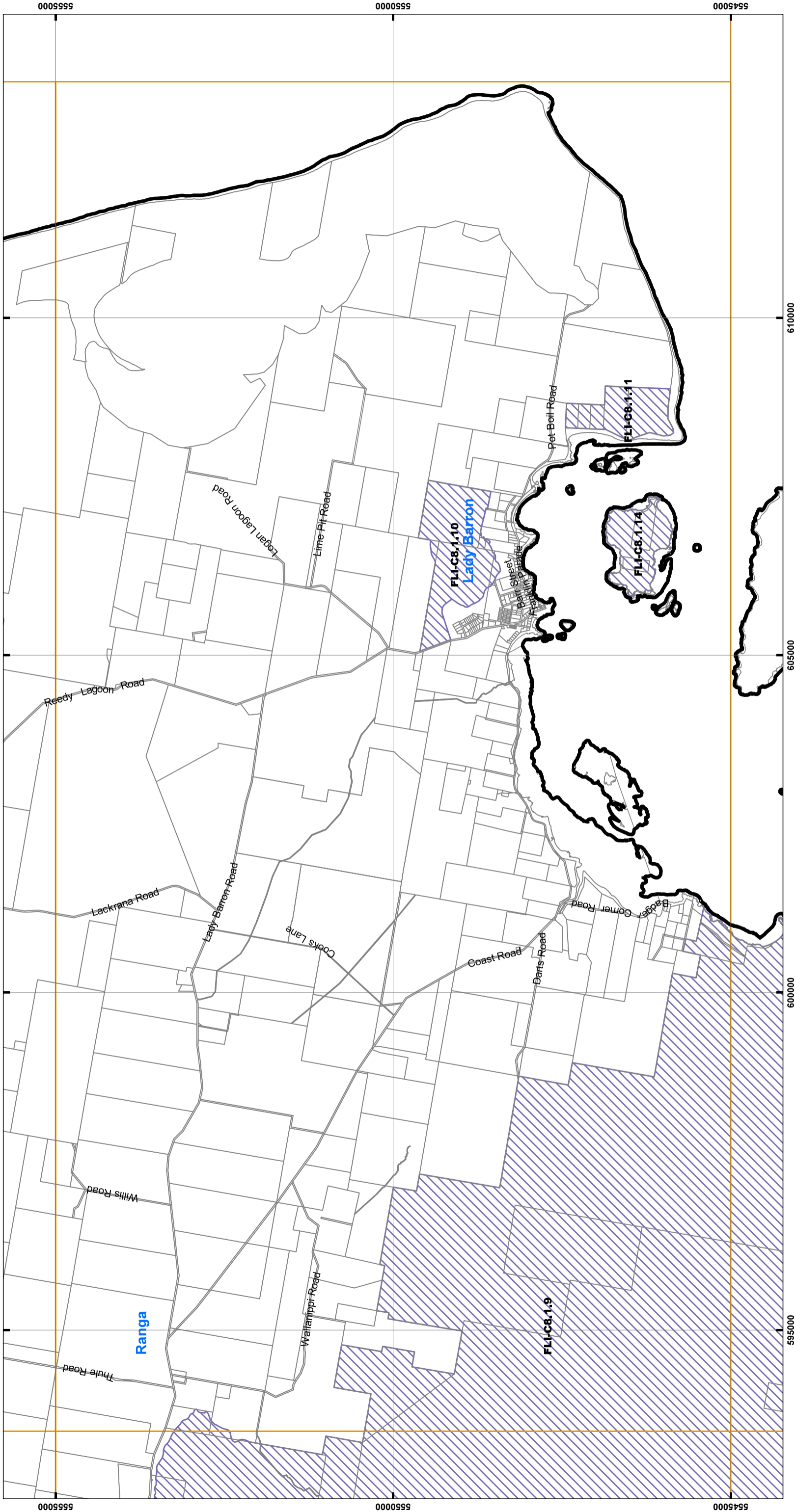
Disclaimer: Before taking any action based on data shown on this map, it should first be verified with the relevant council.



esk mapping & GIS
 Prepared by

Date: 23/04/2021
 Doc. Version: 0

FLINDERS LOCAL PROVISIONS SCHEDULE - SCENIC PROTECTION OVERLAY

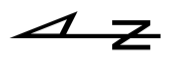
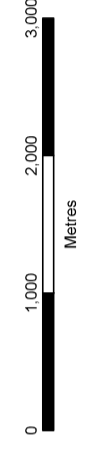


Legend

Scenic Protection Code

- Scenic protection area
- LPS Boundary
- Property Parcels

MAP 13 OF 20



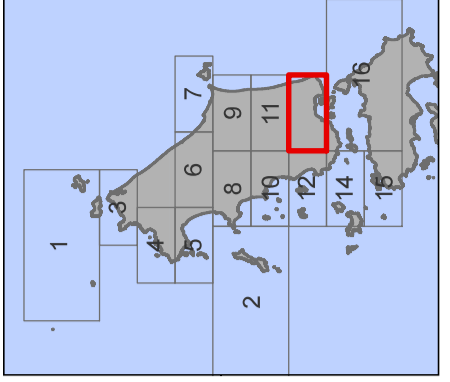
Coordinate System: GDA 1994 MGA Zone 55
 Base data from theLIST, © State of Tasmania
 Land title data current as of 28/03/2021

Disclaimer: Before taking any action based on data shown on this map, it should first be verified with the relevant council.

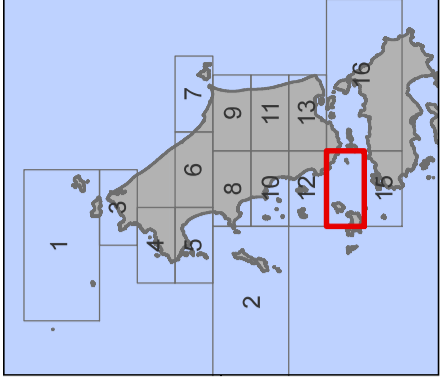

Date: 23/04/2021
 Doc. Version: 0



Prepared by



FLINDERS LOCAL PROVISIONS SCHEDULE - SCENIC PROTECTION OVERLAY



esk
mapping
gis

Prepared by

MAP 14 OF 20






Coordinate System: GDA 1994 MGA Zone 55
 Base data from theLIST, © State of Tasmania
 Land title data current as of 28/03/2021

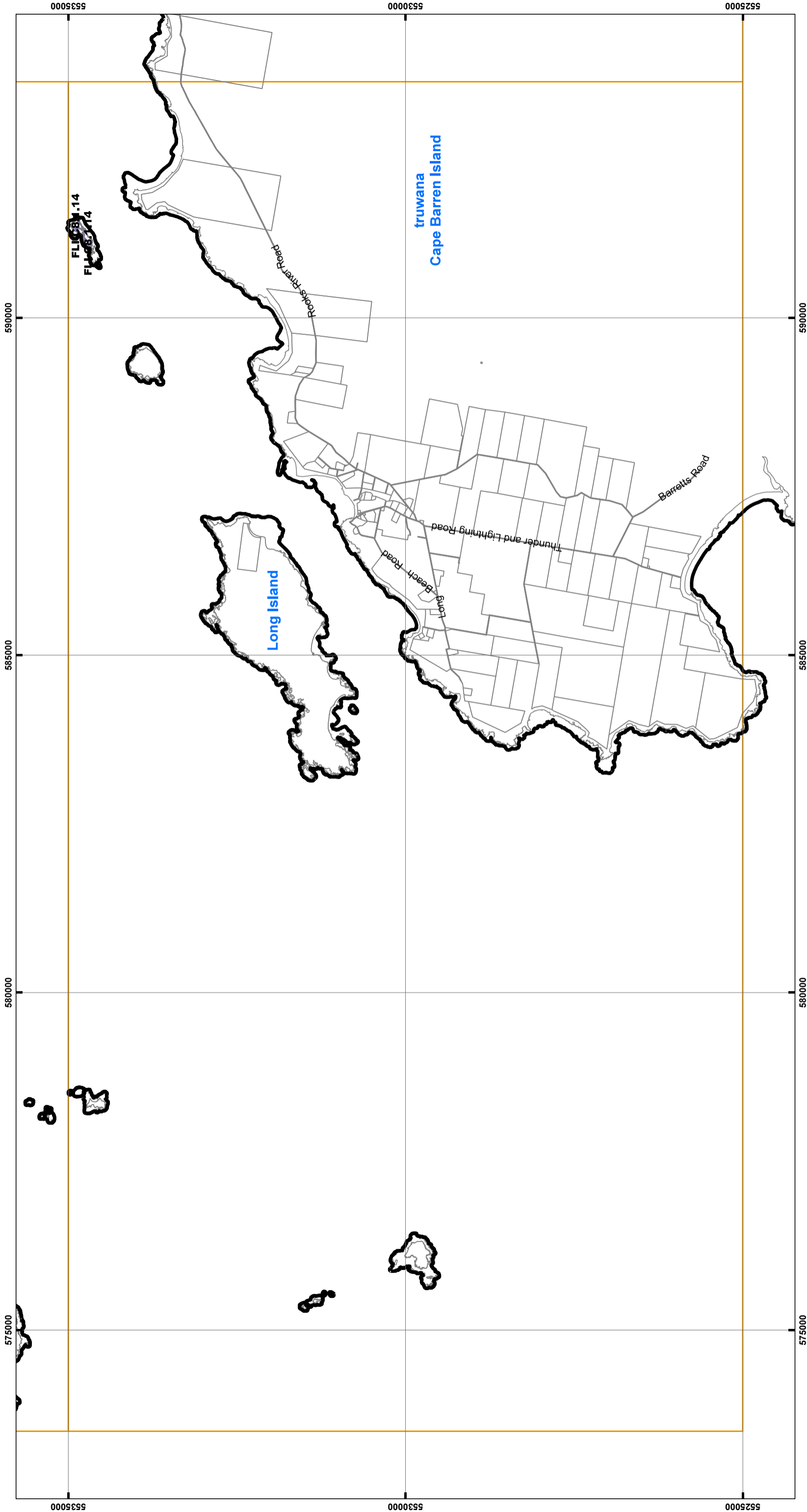
Disclaimer: Before taking any action based on data shown on this map, it should first be verified with the relevant council.

Date: 23/04/2021
 Doc. Version: 0

Legend

	Scenic protection area		LPS Boundary
	Property Parcels		

FLINDERS LOCAL PROVISIONS SCHEDULE - SCENIC PROTECTION OVERLAY



Legend

Scenic Protection Code

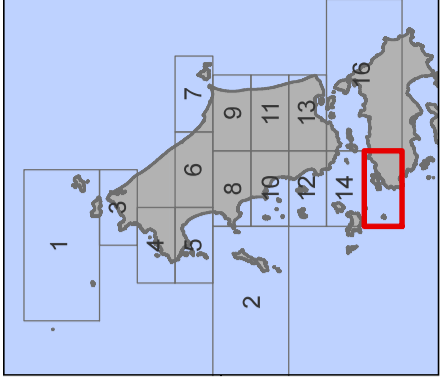
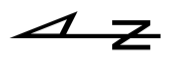
- Scenic protection area
- LPS Boundary
- Property Parcels

MAP 15 OF 20



Coordinate System: GDA 1994 MGA Zone 55
 Base data from theLIST, © State of Tasmania
 Land title data current as of 28/03/2021

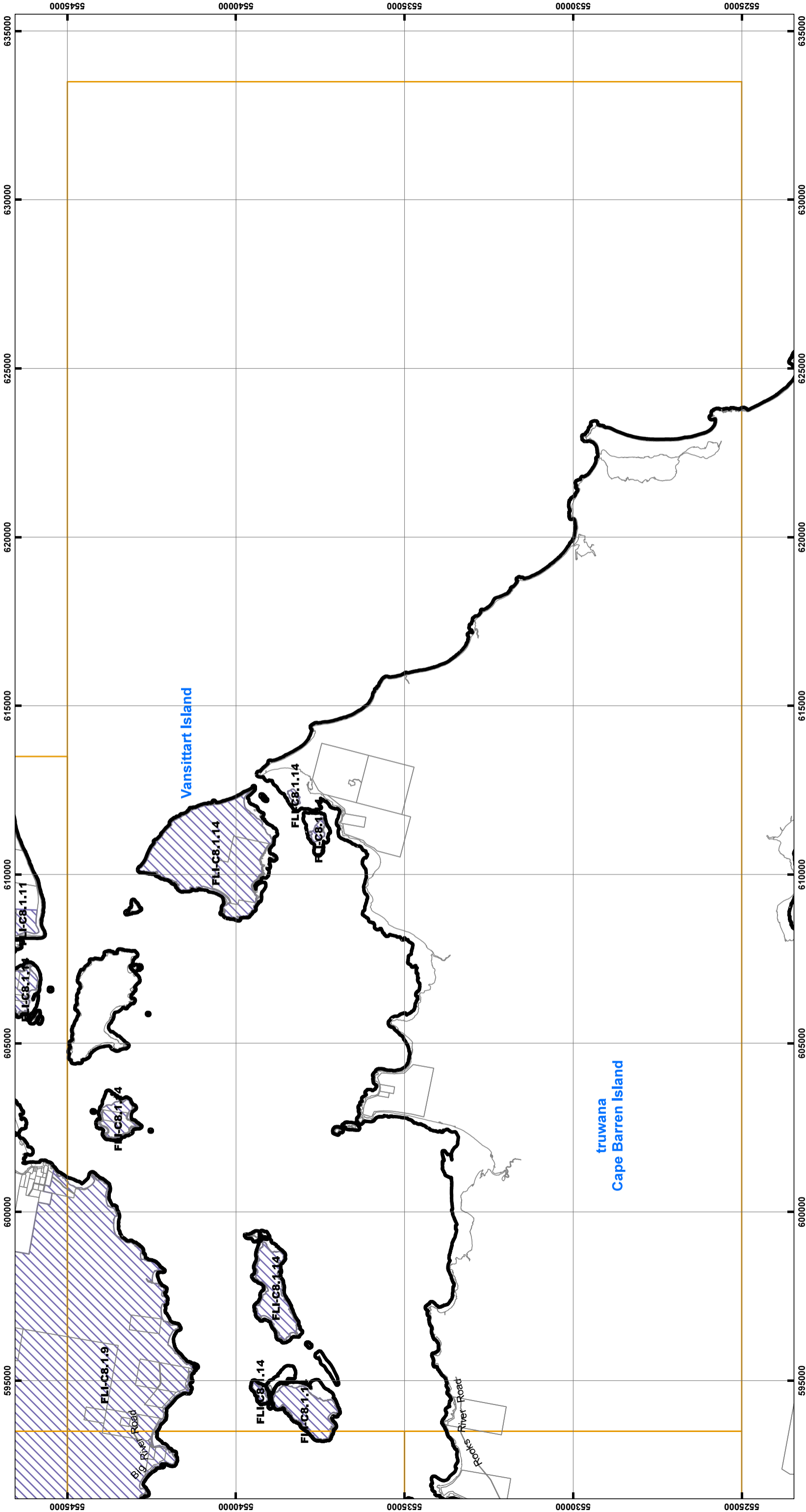
Disclaimer: Before taking any action based on data shown on this map, it should first be verified with the relevant council.



Prepared by

Date: 23/04/2021
 Doc. Version: 0

FLINDERS LOCAL PROVISIONS SCHEDULE - SCENIC PROTECTION OVERLAY



Legend

- Scenic Protection Code
 - Scenic protection area
- LPS Boundary
- Property Parcels

MAP 16 OF 20



Coordinate System: GDA 1994 MGA Zone 55
 Base data from theLIST, © State of Tasmania
 Land title data current as of 28/03/2021

Disclaimer: Before taking any action based on data shown on this map, it should first be verified with the relevant council.

Date: 23/04/2021
 Doc. Version: 0



Prepared by

